

4.1.3

Number of classrooms and seminar halls with ICT- enabled facilities such as smart class, LMS, etc.

ROOM NO A-16



ROOM NO A-19




GPS Map Camera



Visakhapatnam, Andhra Pradesh, India
Avanthi Institute of Engineering and Technology
JPCX+V63, Visakhapatnam, Andhra Pradesh 531113,
India

Lat 17.622108° Long 82.7466°

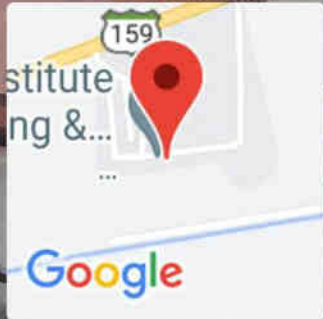
 -7.7 m

 31.0 μ T

ROOM NO A-20

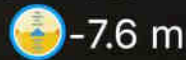


GPS Map Camera



Visakhapatnam, Andhra Pradesh, India
Avanathi Institute of Engineering and Technology
JPCX+V63, Visakhapatnam, Andhra Pradesh 531113,
India

Lat 17.622112° Long 82.746652°



30.0 μ T

ROOM NO A-21




GPS Map Camera



Visakhapatnam, Andhra Pradesh, India
Avanthe Institute of Engineering and Technology
JPCX+V63, Visakhapatnam, Andhra Pradesh 531113,
India

Lat 17.622098° Long 82.746504°

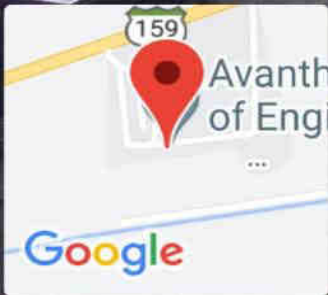
 -7.6 m

 33.0 μT

ROOM NO A-22



 GPS Map Camera



Visakhapatnam, Andhra Pradesh, India
Avanthi college of Engineering and Technology
JPCX+V63, Visakhapatnam, Andhra Pradesh 531113,
India

Lat 17.622104° Long 82.746465°

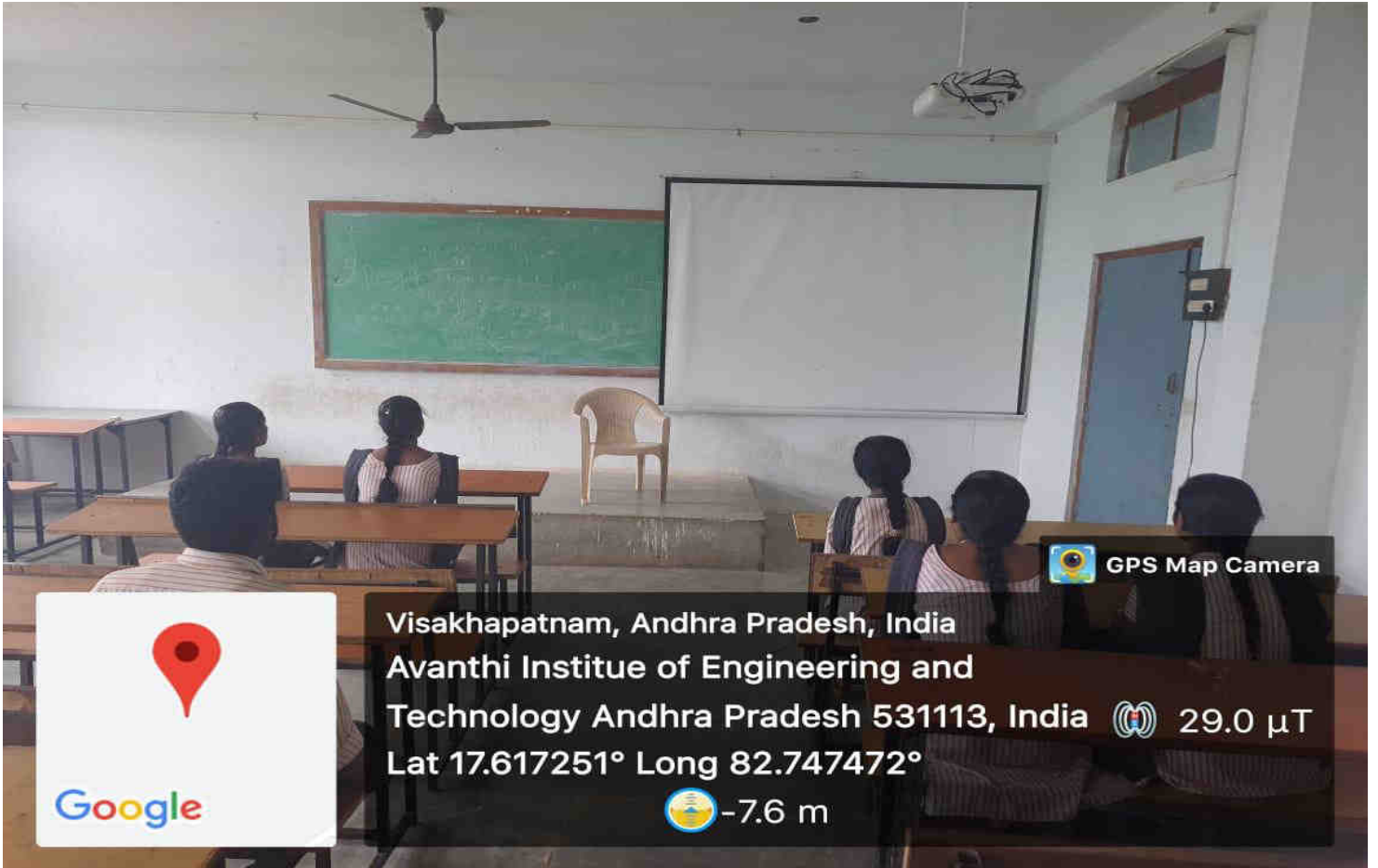
 -7.6 m

 37.0 μ T

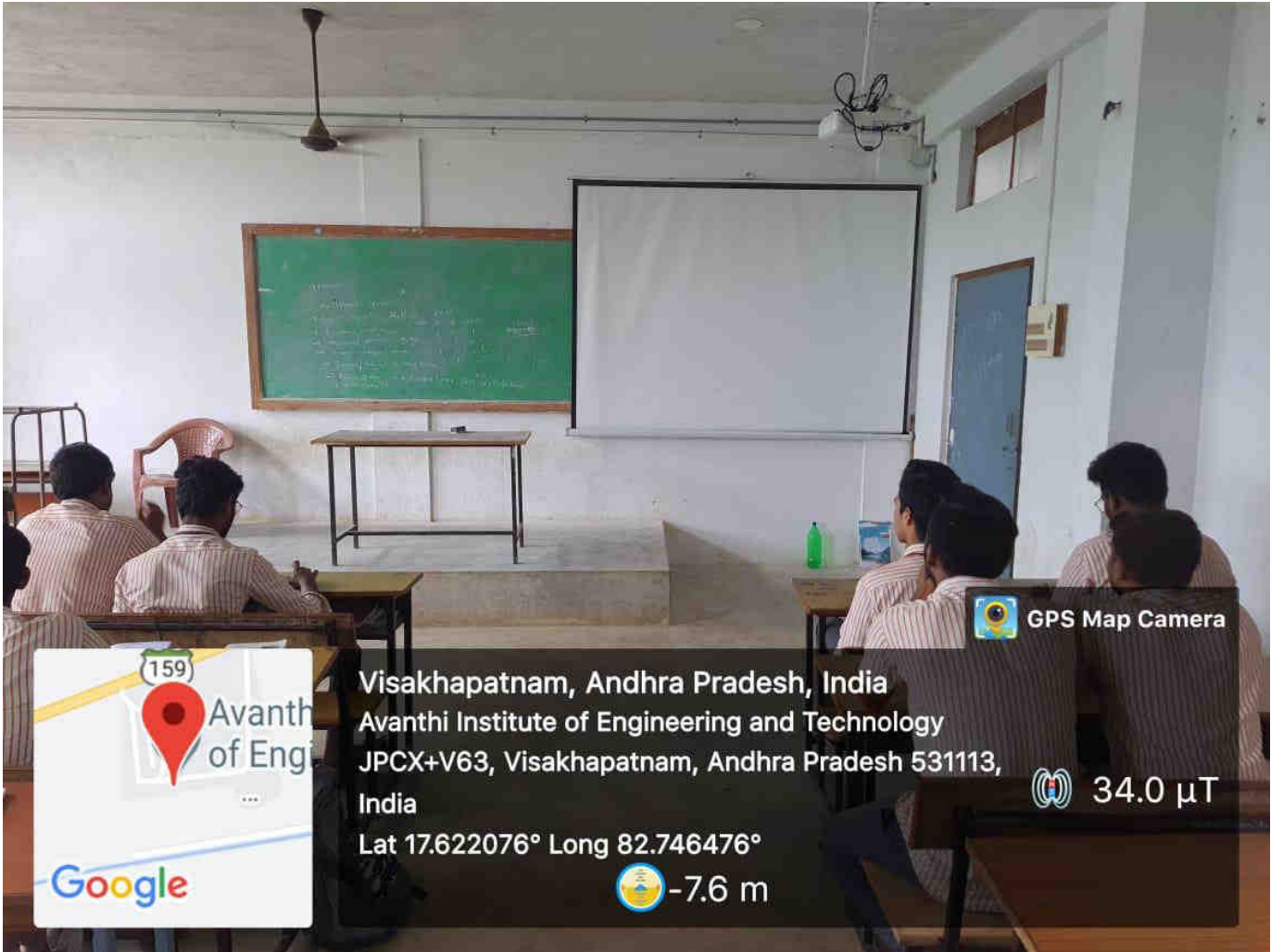
ROOM NO A-23



ROOM NO A-29



ROOM NO A-31



GPS Map Camera

(159)
Avanthi
of Eng
Google

Visakhapatnam, Andhra Pradesh, India
Avanthi Institute of Engineering and Technology
JPCX+V63, Visakhapatnam, Andhra Pradesh 531113,
India

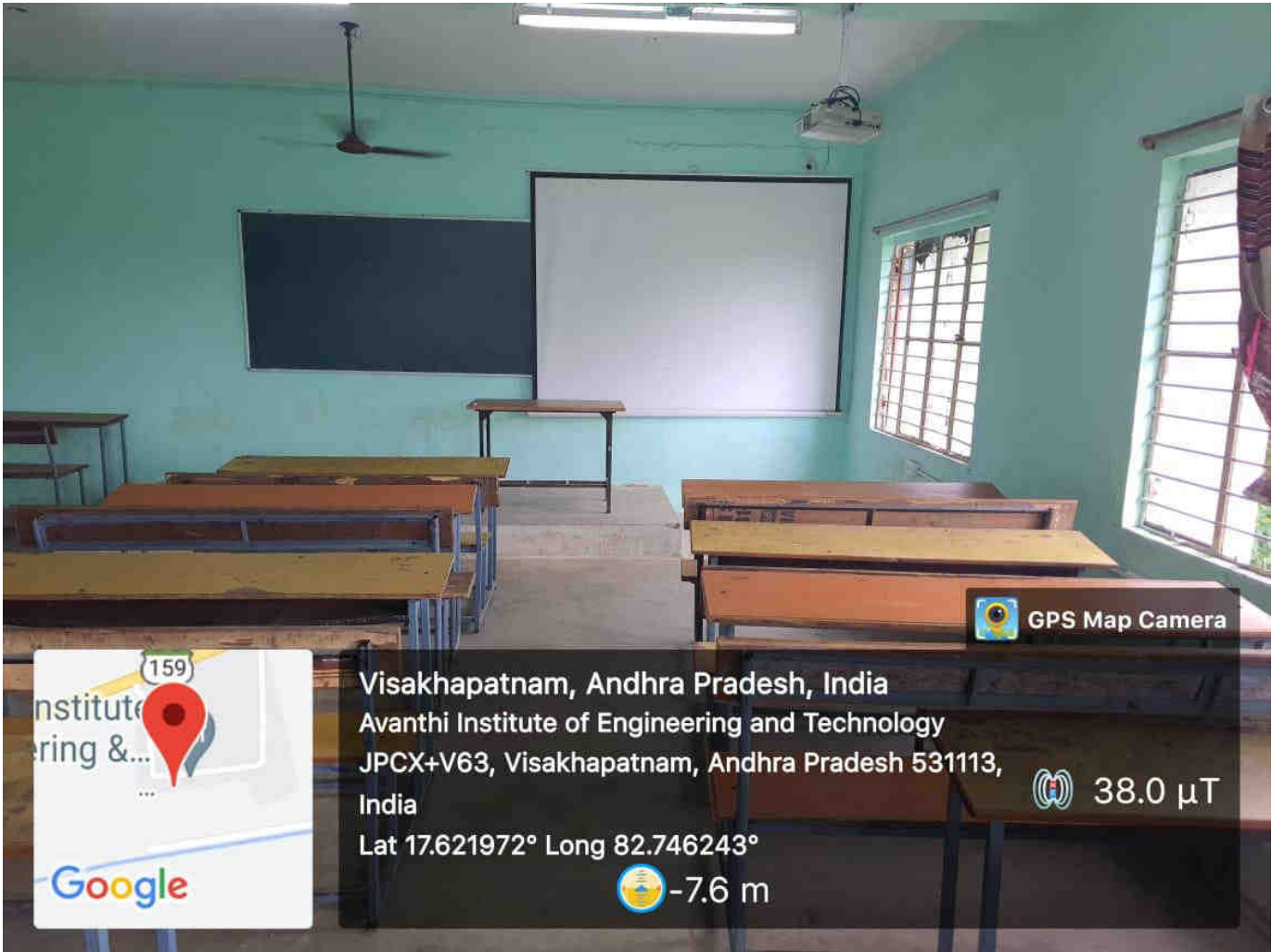
Lat 17.622076° Long 82.746476°
-7.6 m

34.0 μ T

ROOM NO A-32



ROOM NO A-35



GPS Map Camera

159
Institute
ring &...
Google

Visakhapatnam, Andhra Pradesh, India
Avanthi Institute of Engineering and Technology
JPCX+V63, Visakhapatnam, Andhra Pradesh 531113,
India
Lat 17.621972° Long 82.746243°
-7.6 m



38.0 μ T

ROOM NO A-36

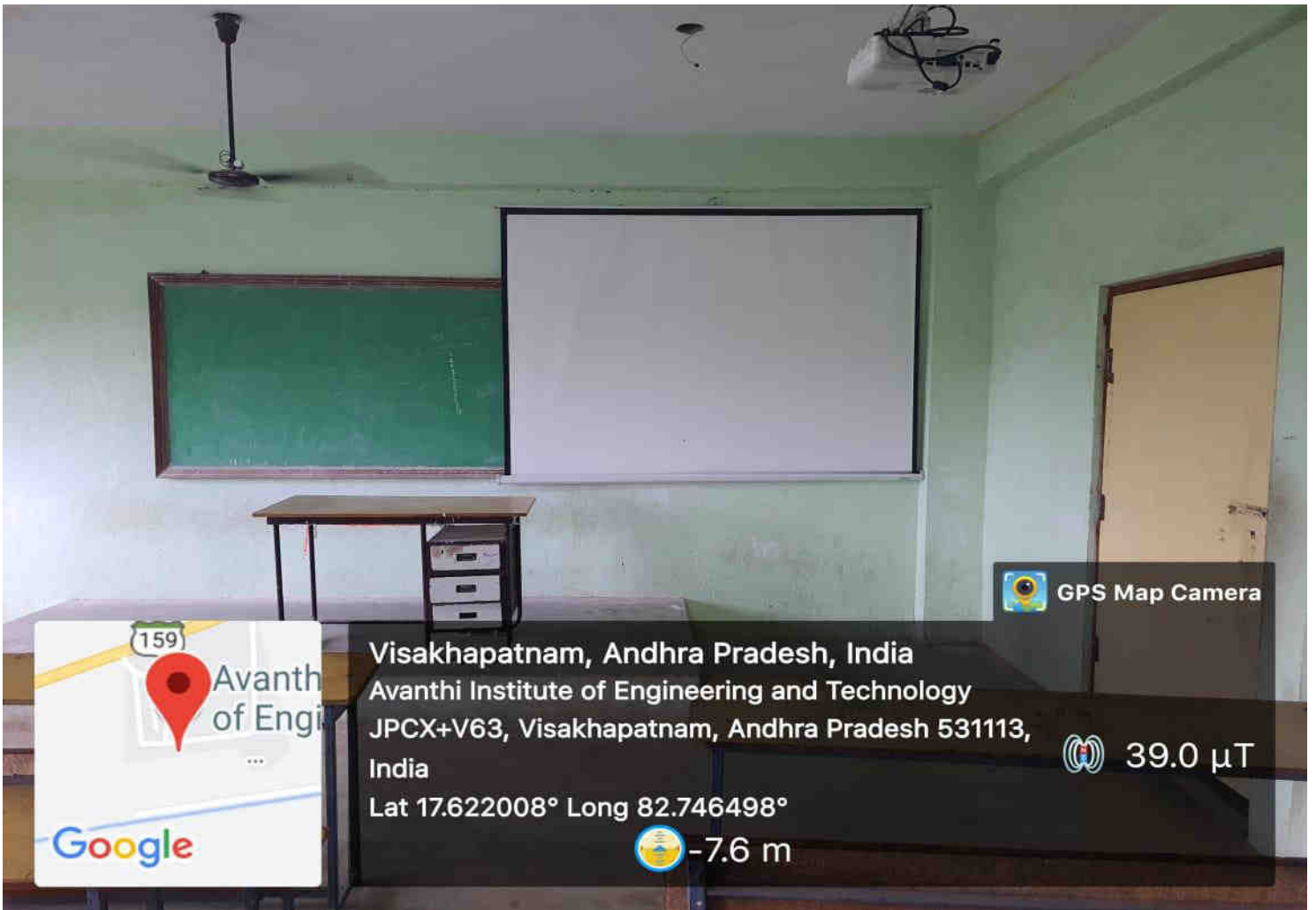


 GPS Map Camera



Visakhapatnam, Andhra Pradesh, India
Avanhi Institute of Engineering and
Technology Andhra Pradesh 531113, India  28.0 μ T
Lat 17.617251° Long 82.747472°
 -7.6 m

ROOM NO A-37



ROOM NO N-11



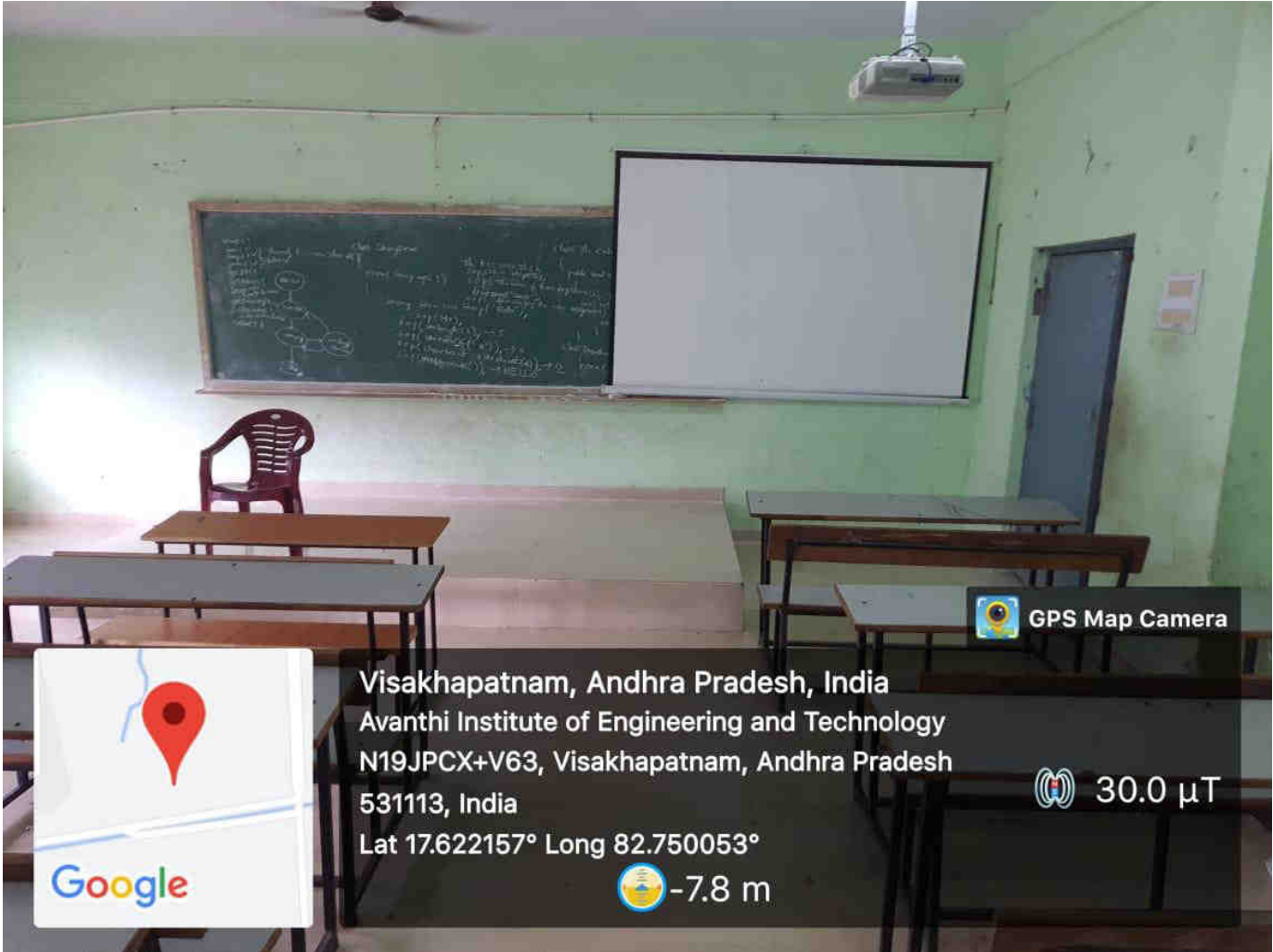
ROOM NO N-12



ROOM NO N-13



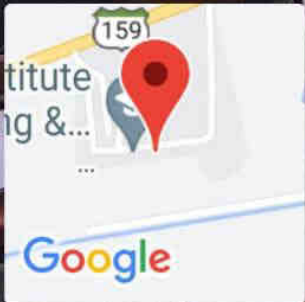
ROOM NO N-19



ROOM NO N-20



GPS Map Camera



Visakhapatnam, Andhra Pradesh, India
Avanthy Institute of Engineering and Technology
N20JPCX+V63, Visakhapatnam, Andhra Pradesh
531113, India
Lat 17.622136° Long 82.74686°

31.0 μ T

-7.6 m

ROOM NO N-21



GPS Map Camera

159
stitute
ng &...
...
Google

Visakhapatnam, Andhra Pradesh, India
Avanthi Institute of Engineering and Technology
N21JPCX+V63, Visakhapatnam, Andhra Pradesh
531113, India
Lat 17.62213° Long 82.746612°

30.0 μ T

-7.6 m

ROOM NO N-31



GPS Map Camera



Kothapallem, Andhra Pradesh, India
Avanthi Institute of Engineering and Technology
N31JPCW+VH, Kothapallem, Andhra Pradesh 531113,
India
Lat 17.622255° Long 82.747002°

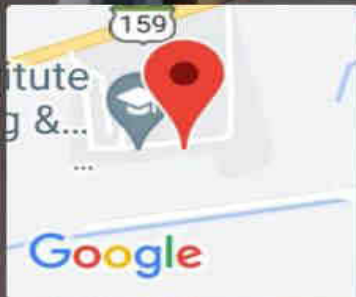
23.0 μ T

-7.6 m

ROOM NO N-32



GPS Map Camera



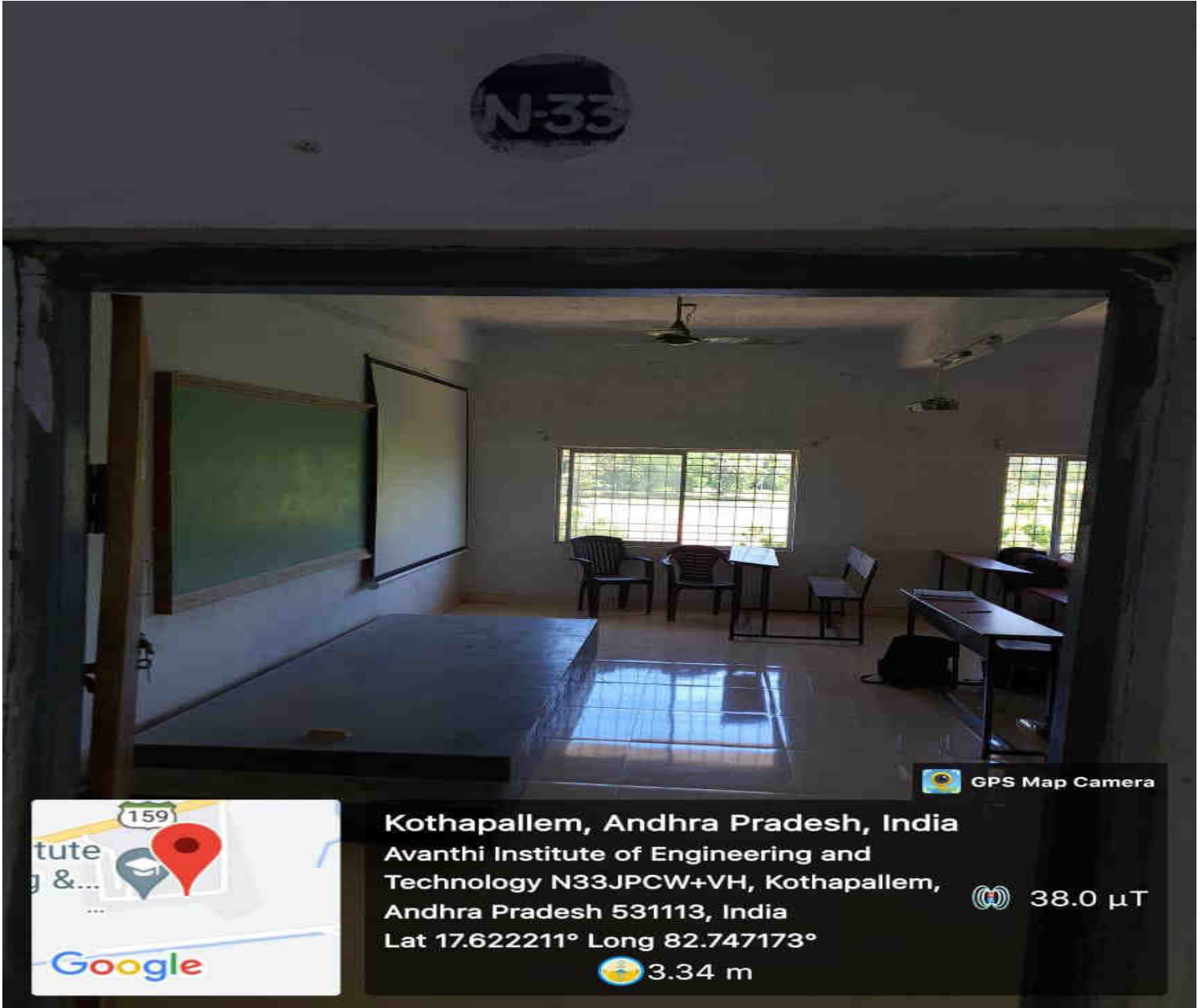
Visakhapatnam, Andhra Pradesh, India
Avanathi Institute of Engineering and
Technology N32JPCX+V63, Visakhapatnam,
Andhra Pradesh 531113, India
Lat 17.622135° Long 82.747122°

 -7.6 m

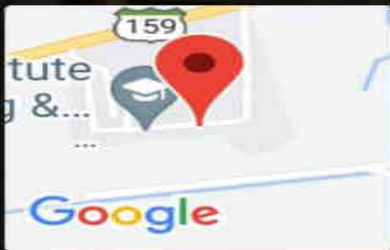
 35.0 μ T

ROOM NO N-33

N-33



GPS Map Camera

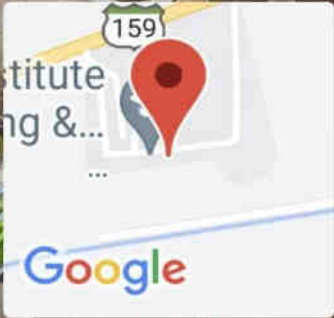


Kothapallem, Andhra Pradesh, India
Avanthi Institute of Engineering and
Technology N33JPCW+VH, Kothapallem,
Andhra Pradesh 531113, India
Lat 17.622211° Long 82.747173°

38.0 μ T

3.34 m

SEMINAR HALL



Visakhapatnam, Andhra Pradesh, India
Avanthi Institute of Engineering and
Technology, JPCX+V63, Visakhapatnam, Andhra
Pradesh 531113, India
Lat 17.622105° Long 82.746789°